



Columbia River Gorge

Reserve early! Reserve campsites two days to nine months in advance by calling Reservations Northwest (1-800-452-5687) or visiting www.oregonstateparks.org.

Need to cancel your reservation? Follow these guidelines: If your reservation is for today or tomorrow, call 541-478-3008. Otherwise, call Reservations Northwest at 1-800-452-5687.

Park Information:
1-800-551-6949
www.oregonstateparks.org

63400-8541 (2/13)



CAMP GROUNDS

The three state park campgrounds in the Columbia River Gorge—Ainsworth, Memaloose, and Viento—offer seasonal camping amidst a national scenic treasure.

Ainsworth State Park (open mid-March–October)

- 43 full-hookup sites with sewer, electricity, and water (24 pull-through)
- Paved parking, picnic table, and fire ring at all sites
- Six walk-in tent sites and a designated bike-in camp area
- One campsite (B31) accessible to campers with disabilities
- Flush toilets and hot showers
- RV dump station (please use the station to dump a full holding tank instead of a campsite connection, which can overflow)
- Connection to the Gorge Trail 400

Viento State Park (open mid-April–October)

- 56 electrical sites with water
- 18 tent sites with water nearby
- One campsite (A26) accessible to campers with disabilities
- Paved parking, picnic table, and fire ring at all sites
- Flush toilets and hot showers
- Day-use area with river access for swimming and windsurfing

Memaloose State Park (open mid-March–October)

(Note: The campground is accessible only from I-84 West. If you are headed east, take exit 76 and go back three miles westbound on the freeway. Drive through the rest area to the campground entrance.)

- 44 full-hookup sites (sewer, electricity, water)
- 66 tent sites with water nearby
- Paved parking, picnic table, and fire ring at all sites
- Flush toilets and hot showers (solar-heated)
- RV dump station

Please be advised that there is no safe or legal river access at Memaloose.

Camping Rates

Rates for state park campsites are subject to change. You can get up-to-date information by calling 1-800-551-6949 or visiting www.oregonstateparks.org.

Discovery Season

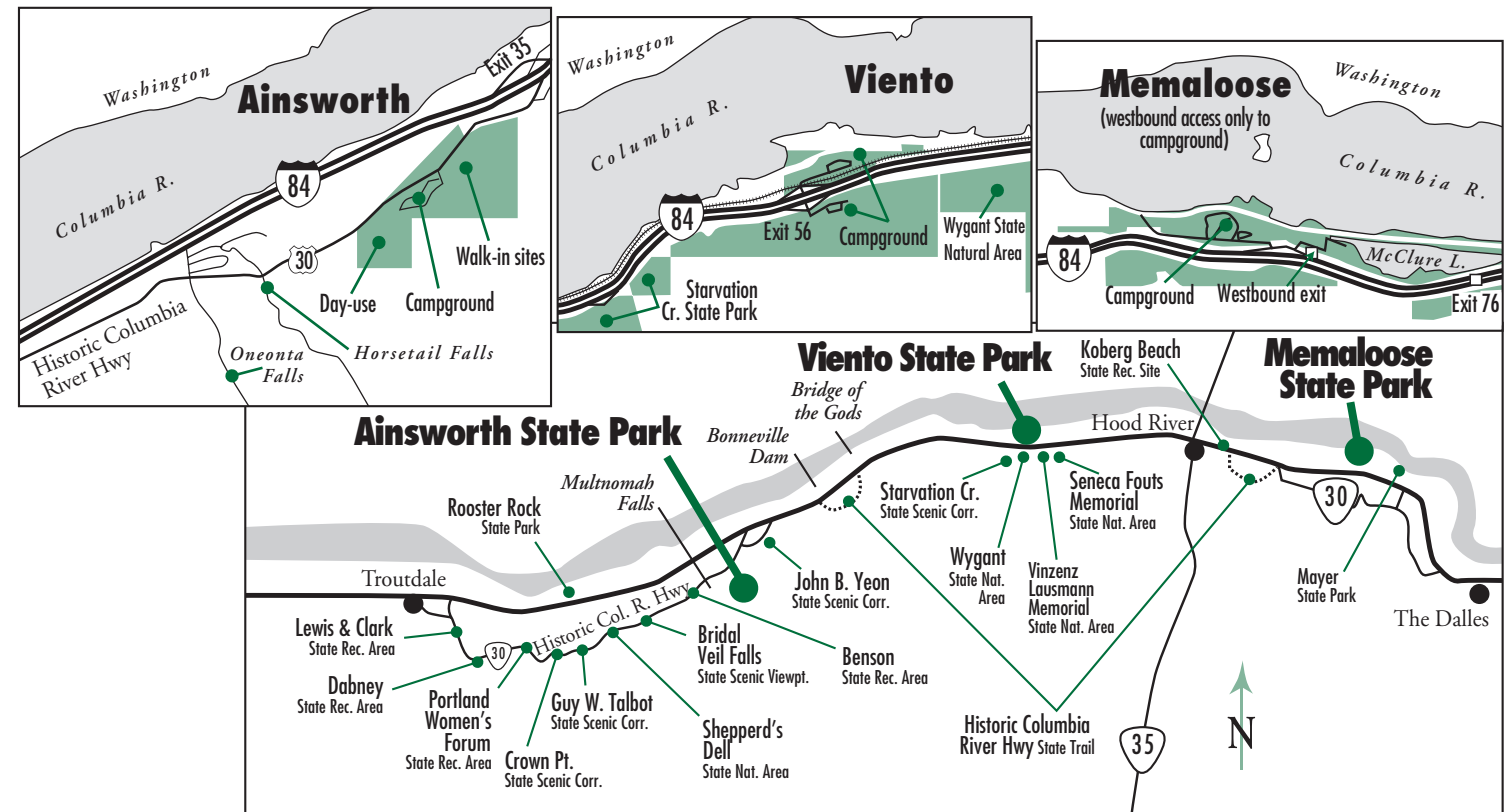
From October 1 - April 30, you can rent a full, electric, or tent site for less. At Ainsworth, Memaloose and Viento, you can get \$4 off summer rates during the times these parks are open.

Adventures in the Area

In addition to Ainsworth, Memaloose, and Viento, there are many other state parks in the Gorge. Their day-use areas are gateways to sightseeing, hiking, windsurfing, and more. You can enjoy waterfalls, trails, and views of the gorge from several state parks along the Historic Columbia River Highway, including Guy W. Talbot State Park, which features a short trail to the 249-foot Latourell Falls. Spectacular 620-foot Multnomah Falls is just four miles west of Ainsworth State Park.

Day-Use Area Fees

Day-use parking permits are required year-round at Rooster Rock, Benson, Dabney, East Mayer, Viento, and the Twin Tunnels trailheads on the Historic Columbia River Highway State Trail. You will need to display a daily, 12-month, or 24-month permit or your camping receipt, which serves as a daily permit for each of the days you are registered. Daily permits are sold at the parks; annual permits are available at most major state park offices.



Ainsworth
17 mi. E of Troutdale
Exit 35 off of I-84
503-695-2261

Viento
8 mi. W of Hood River
Exit 56 off of I-84
541-374-8811

Memaloose
11 mi. W of The Dalles
off of I-84 W
541-478-3008

Lat: 45.59844 N
Long: -122.048974 W

Lat: 45.697365 N
Long: -121.665851 W

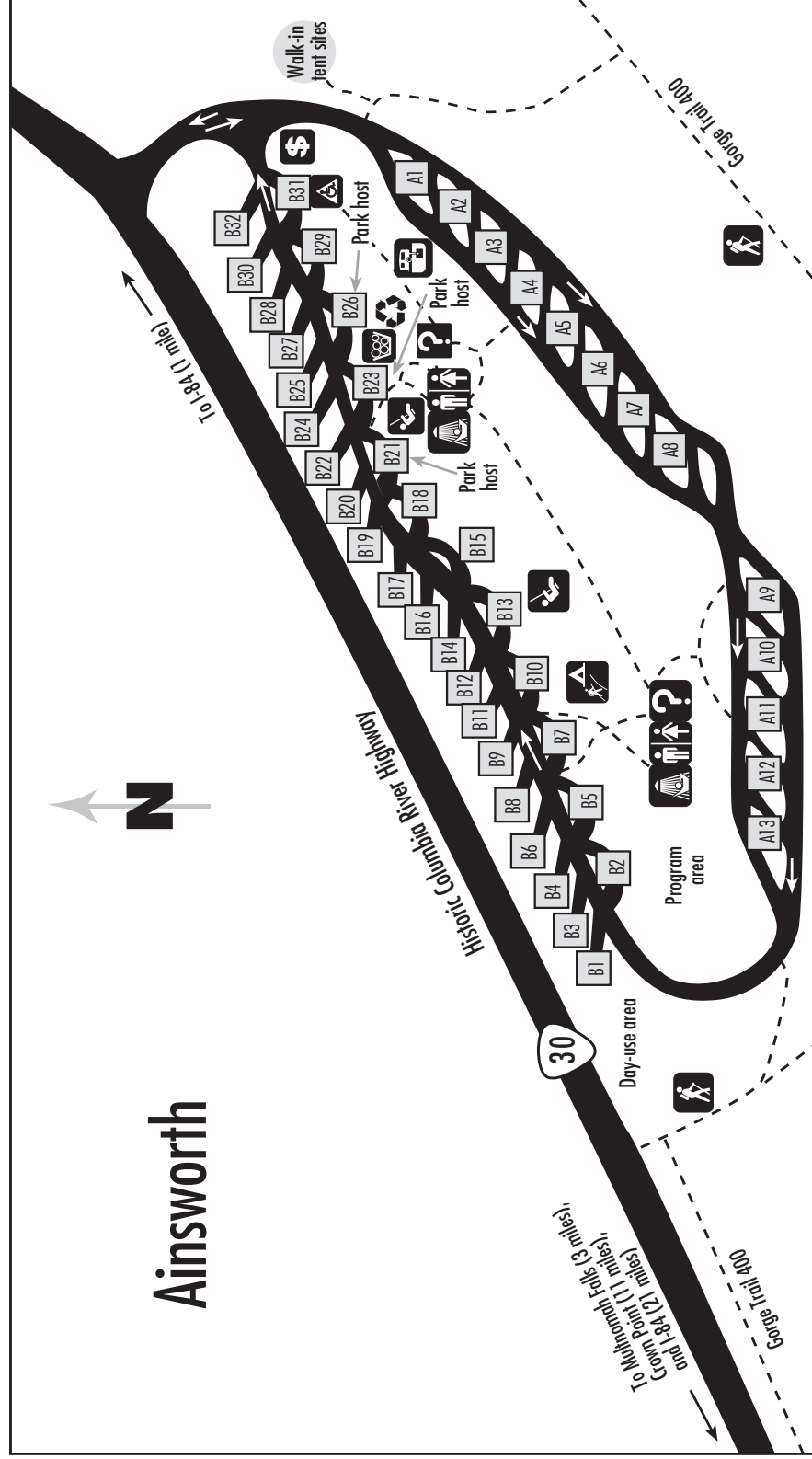
Lat: 45.695222 N
Long: -121.33624 W



www.oregonstateparks.org

Nature HISTORY Discovery

Ainsworth



Please help make camping at Ainsworth, Viento, and Memaloose a safe and enjoyable experience by following these and other park rules:

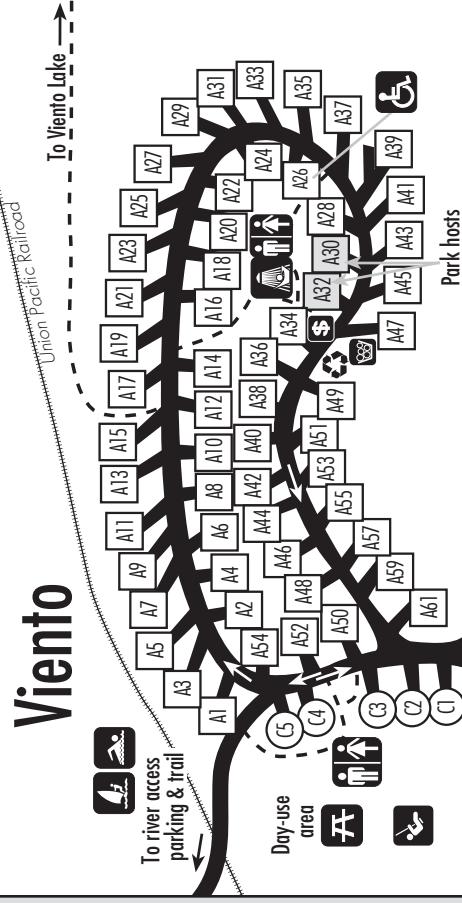
- Campground quiet hours are between 10 p.m. and 7 a.m.
- All vehicles must be parked on pavement.
- Bicycles are permitted on park roads, but must be ridden with the traffic flow. Riders under age 16 must wear helmets.
- When your pet is not confined in a vehicle or tent, you must hold it, hold on to its collar, or physically control it on a leash that is no longer than six feet. Wastes must be properly removed. (For details, ask for our "Pets in the Parks" brochure.)

Check-in after 4 p.m., Check-out by 1 p.m.

NOTE: Heavy train traffic on the Union Pacific Railroad, which crosses Viento State Park between the A loop campsites and the Columbia River, is heard most prominently in sites A1-A31.

RV dump stations are available at Ainsworth and Memaloose.

Viento



Key

- Full-hookup site (site length in feet): A59 (52), A34
- Electric site: A34
- Tent site: B2
- Accessible camping: [Symbol]
- Shower: [Symbol]
- Restroom: [Symbol]
- Accessible facility: [Symbol]
- Phone: [Symbol]
- Information: [Symbol]
- Picnic area: [Symbol]
- Playground: [Symbol]
- Windsurfing: [Symbol]
- Swimming: [Symbol]
- Trailhead: [Symbol]
- Bike path: [Symbol]
- RV dump station: [Symbol]
- Firewood: [Symbol]
- Recycling center: [Symbol]
- Hiking trails: [Symbol]
- Vending machines: [Symbol]
- Self-registration station: [Symbol]
- Hiker/biker camp: [Symbol]

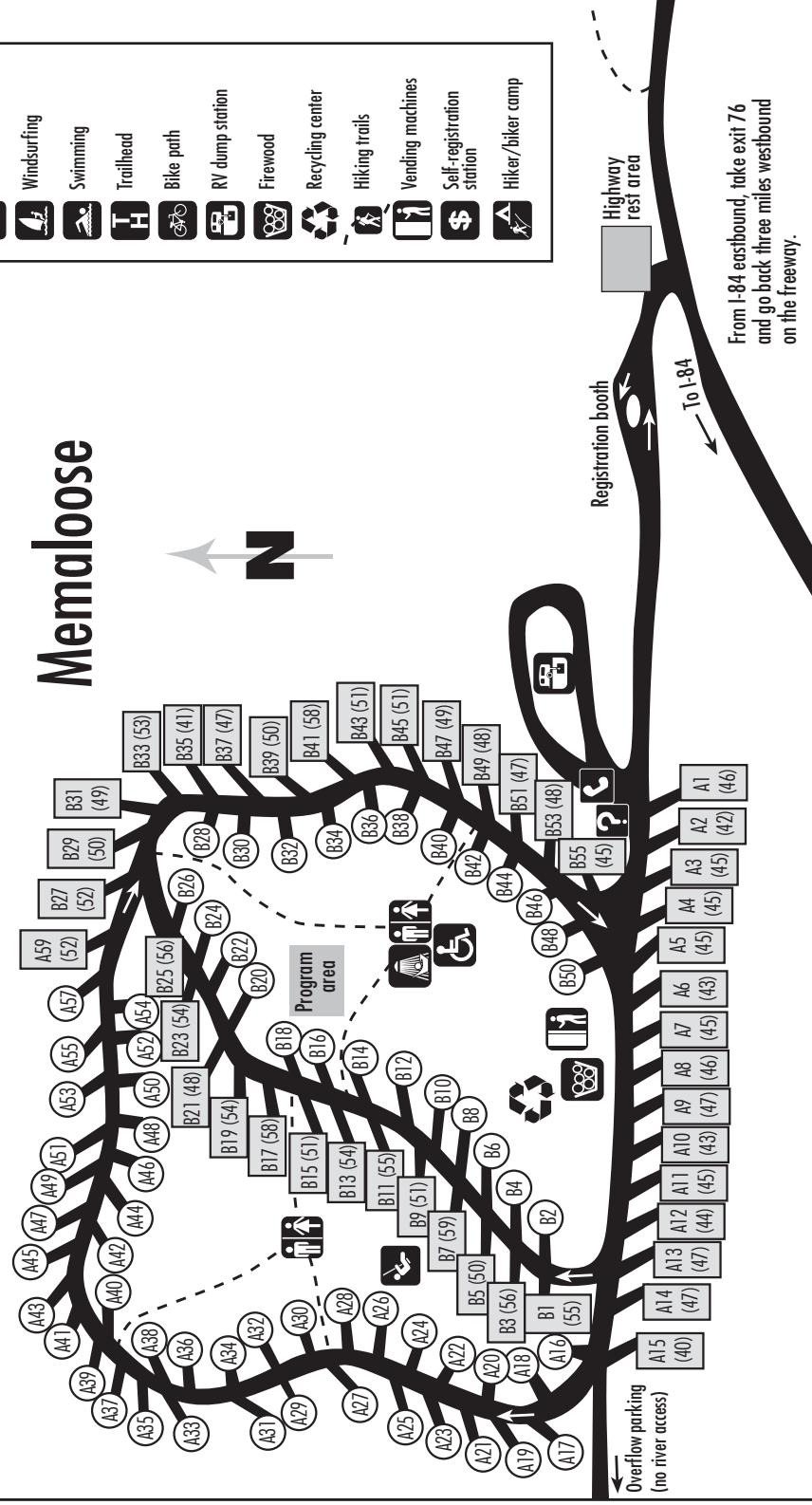
To Cascade Locks and Portland

84

Trailhead parking

Starvation Creek Trail (no river access)

Memaloose



From I-84 eastbound, take exit 76 and go back three miles westbound on the freeway.