

# TIERRA DEL FUEGO

TRAVEL GUIDE




# Tierra del Fuego: Where the World Falls Silent


At South America’s farthest edge, Tierra del Fuego merges windswept steppe, glacial peaks, and seas alive with penguins and whales. Fuegian forests, gaucho estancias, and the timeless presence of Indigenous traditions shape a land both rugged and hauntingly beautiful. From Ushuaia’s bustling harbor to the stillness of Beagle Channel, it’s a place where the Earth feels both wild and eternal.


## Suggested 5-Day Itinerary


Day	Morning	Afternoon	Evening
Day 1 – Ushuaia City	Explore Museo del Fin del Mundo	Walk along the water-front	Dinner with king crab
Day 2 – National Park	Hike trails in Tierra del Fuego NP	Visit Lapataia Bay	Return to Ushuaia
Day 3 – Beagle Channel	Boat tour to Isla de los Lobos	Visit Les Éclaireurs Light-house	Evening in town
Day 4 – Laguna Esmeralda	Morning trek to the lake	Picnic by the shore	Return to city
Day 5 – Cerro Castor or Penguins	Skiing or penguin excursion (seasonal)	Relax and have a hot chocolate.	Departure


## Travel Tips for Neuquén, Argentina


- 

**Dress in layers** – Weather changes quickly. **Rent a car** – Many top attractions (like Villa El Chocón or San Patricio del Chañar wineries) are best reached by car.
- 

**Expect wind** – Especially on boat trips.
- 

**Waterproof gear** – For Beagle Channel cruises.
- 

**Book wildlife tours early** – Limited daily permits.
- 

**Winter activities** – June–September for skiing.
- 

**Best for hiking** – December–March in summer.