

BRIEF TRAVEL GUIDE

SALTA












Salta, Argentina — Travel Guide

Salta: Where Red Rock Meets Song

Cradled by the Andes in Argentina's northwest, Salta blends colonial grace, Andean traditions, and landscapes painted in ochre, green, and salt-white. From lively plazas filled with music to roads that wind into silent valleys, Salta is a place where culture and scenery meet in harmony.

Where to Go & What to Do in Salta

Region / Place	Highlights & Things to Do
 Salta City	Explore Plaza 9 de Julio, the Cathedral, MAAM Museum, San Francisco Church, and ride the San Bernardo cable car.
 Train to the Clouds	High-altitude journey through the Andes, crossing towering viaducts and reaching San Antonio de los Cobres.
 Cafayate & Quebrada de las Conchas	Wine tastings (Torrontés) and scenic drive with red rock formations like Garganta del Diablo and El Anfiteatro.
 Cachi & Cuesta del Obispo	Scenic mountain road through Los Cardones NP; adobe village with mountain views.
 Salinas Grandes	Vast salt flats perfect for photography and surreal horizon views.
 Dique Cabra Corral	Reservoir for boating, bungee jumping, and water sports.
 Peñas Folklóricas	Lively folk music nights on Calle Balcarce with dancing, guitar, and empanadas.

Suggested 4-Day Itinerary

Day 1 – Salta City: Plaza 9 de Julio, Cathedral, MAAM, San Francisco Church, San Bernardo cable car. Evening in a peña folklórica.

Day 2 – Cafayate & Quebrada de las Conchas: Full-day drive with scenic stops and wine tasting.

Day 3 – Cachi via Cuesta del Obispo: Mountain road, Los Cardones NP, Cachi's colonial center.

Day 4 – Salinas Grandes or Dique Cabra Corral: Choose high-altitude salt flats via Purmamarca or water adventures south of Salta.

