

# AWARA GLOBAL THE WANDERER








*Your Guide to Travel & Adventure*

## Top 10 Walking Itineraries in KL with Distances and Food Stops

### 1. Bukit Bintang to KLCC Park Walk

**Route Overview:** Bukit Bintang → Jalan Alor → Pavilion KL → KLCC Park → Suria KLCC → Petronas Twin Towers → SkyBar







 **Total Distance:** 3.5 km |  **Time:** 2 hrs |  **Best Time:** 5 PM (sunset & night view)

-  **Bukit Bintang Start** – 0 km | Lively shopping district
-  **Jalan Alor** – 0.3 km | Night food market – Tour: [Viator](#)
-  **Pavilion KL** – 1 km | Upscale shopping
-  **KLCC Park** – 1.5 km | Scenic city park
-  **Suria KLCC Mall** – 0.2 km | Dining and shopping
-  **Petronas Twin Towers** – 0.2 km | Iconic skyline – Tickets: [GetYourGuide](#)
-  **Food Stop:** SkyBar @ Traders Hotel – 0.5 km | Rooftop drinks – Stay nearby: [Booking](#)

### 2. Bukit Bintang to Merdeka Heritage Walk MY

**Route Overview:** Bukit Bintang → Petaling Street → Central Market → River of Life → Merdeka Square → Sultan Abdul Samad Building

 **Total Distance:** 4 km |  **Time:** 2 hrs |  **Best Time:** 8–10 AM

-  **Bukit Bintang Start** – 0 km | Shopping hub
-  **Petaling Street** – 1.5 km | Chinatown street food (try Hokkien Mee)
-  **Central Market** – 0.5 km | Souvenirs & food – Pay with [Revolut](#)
-  **River of Life** – 0.5 km | Blue-lit promenade
-  **Merdeka Square** – 0.2 km | Historic landmark
-  **Sultan Abdul Samad Building** – 0.2 km | Iconic architecture

#### Disclaimer

The information provided in this travel guide is for general informational purposes only. While we strive to keep the content accurate and up to date, travel conditions, local laws, business operations, and safety guidelines may change without notice. Readers are encouraged to verify all details independently and consult official sources when planning their trip. We are not liable for any loss, injury, or inconvenience sustained by anyone using this guide. Some links in this guide may be affiliate links. This means we may earn a small commission at no extra cost to you if you make a purchase or booking through them — helping us keep creating free content. Thank you for supporting Awara Global – Next Level Adventures! © Awara Global. All rights reserved. No part of this publication may be reproduced, stored, or transmitted in any form or by any means without prior written permission from the publisher.

 Website: [www.awaraglobal.com](http://www.awaraglobal.com)  Email: [awara@awaraglobal.com](mailto:awara@awaraglobal.com)  Phone: +61 4022 563 377

# AWARA GLOBAL THE WANDERER

*Your Guide to Travel & Adventure*

## 3. Bukit Bintang Food & Shopping Walk 🏠👤📷

**Route Overview:** Bukit Bintang → Jalan Alor → Changkat → Pavilion KL → Lot 10 Food Court

📍 **Total Distance:** 2.5 km | ⌚ **Time:** 2 hrs | 🕒 **Best Time:** 6 PM (evening lights)

- ✅ **Bukit Bintang Start** – 0 km | Bustling nightlife
- ✅ **Jalan Alor** – 0.3 km | Street food paradise
- ✅ **Changkat Bukit Bintang** – 0.3 km | Bars & nightlife
- ✅ **Pavilion KL** – 1 km | Shopping
- 🍽️ **Food Stop:** Lot 10 Hutong – 0.9 km | Heritage food court

## 4. Bukit Bintang to KL Forest Eco Park 🌳🦜🏡

**Route Overview:** Bukit Bintang → KL Tower → Forest Canopy Walk → Bukit Nanas

📍 **Total Distance:** 3 km | ⌚ **Time:** 2 hrs | 🕒 **Best Time:** 9 AM or 4 PM

- ✅ **Bukit Bintang Start** – 0 km | Hotel district
- ✅ **KL Tower** – 1 km | Observation deck – Tickets: [Klook](#)
- ✅ **Forest Canopy Walk** – 0.5 km | Treetop experience
- ✅ **Bukit Nanas** – 1.5 km | Nature trails
- 🍽️ **Food Stop:** Atmosphere 360 – 0.5 km | Revolving dining

## 5. Bukit Bintang to Perdana Botanical Walk 🌸🦋📷

**Route Overview:** Bukit Bintang → National Mosque → Islamic Arts Museum → Botanical Gardens

📍 **Total Distance:** 4.5 km | ⌚ **Time:** 3 hrs | 🕒 **Best Time:** 8 AM

- ✅ **Bukit Bintang Start** – 0 km | Central point

### 🔗 Disclaimer

The information provided in this travel guide is for general informational purposes only. While we strive to keep the content accurate and up to date, travel conditions, local laws, business operations, and safety guidelines may change without notice. Readers are encouraged to verify all details independently and consult official sources when planning their trip. We are not liable for any loss, injury, or inconvenience sustained by anyone using this guide. Some links in this guide may be affiliate links. This means we may earn a small commission at no extra cost to you if you make a purchase or booking through them — helping us keep creating free content. Thank you for supporting Awara Global – Next Level Adventures! © Awara Global. All rights reserved. No part of this publication may be reproduced, stored, or transmitted in any form or by any means without prior written permission from the publisher.

🌐 Website: [www.awaraglobal.com](http://www.awaraglobal.com) ✉ Email: [awara@awaraglobal.com](mailto:awara@awaraglobal.com) ☎ Phone: +61 4022 563 377

# AWARA GLOBAL THE WANDERER

*Your Guide to Travel & Adventure*

- ✓ **National Mosque** – 2 km | Modern architecture – Entry: [GetYourGuide](#)
- ✓ **Islamic Arts Museum** – 0.5 km | World-class exhibits
- ✓ **Botanical Gardens** – 2 km | Orchids & lakes
- ☕ **Food Stop:** Lake Gardens Café – 0.5 km | Tranquil dining

## 6. Bukit Bintang to Brickfields (Little India) Walk



**Route Overview:** Bukit Bintang → KL Sentral → Brickfields Streets → Sri Kandaswamy Temple → Banana Leaf Restaurant

📍 **Total Distance:** 4 km | ⌚ **Time:** 2 hrs | ⌚ **Best Time:** 10 AM or 5 PM

- ✓ **Bukit Bintang Start** – 0 km | Busy district
- ✓ **KL Sentral** – 2 km | Transit hub
- ✓ **Brickfields Streets** – 1 km | Colorful buildings
- ✓ **Sri Kandaswamy Temple** – 0.5 km | Hindu shrine
- ☕ **Food Stop:** Vishal Banana Leaf – 0.5 km | Indian feast

## 7. Bukit Bintang to Kampung Baru Heritage Walk



**Route Overview:** Bukit Bintang → Kampung Baru Mosque → Street Food Trail → Malay Houses

📍 **Total Distance:** 4 km | ⌚ **Time:** 2 hrs | ⌚ **Best Time:** 6 PM

- ✓ **Bukit Bintang Start** – 0 km | Central start
- ✓ **Kampung Baru Mosque** – 2 km | Cultural site
- ✓ **Street Food Trail** – 1 km | Local eats
- ☕ **Food Stop:** Nasi Lemak Wanjo – 1 km | Must-try

### ✂ Disclaimer

The information provided in this travel guide is for general informational purposes only. While we strive to keep the content accurate and up to date, travel conditions, local laws, business operations, and safety guidelines may change without notice. Readers are encouraged to verify all details independently and consult official sources when planning their trip. We are not liable for any loss, injury, or inconvenience sustained by anyone using this guide. Some links in this guide may be affiliate links. This means we may earn a small commission at no extra cost to you if you make a purchase or booking through them — helping us keep creating free content. Thank you for supporting Awara Global – Next Level Adventures! © Awara Global. All rights reserved. No part of this publication may be reproduced, stored, or transmitted in any form or by any means without prior written permission from the publisher.




🌐 Website: [www.awaraglobal.com](http://www.awaraglobal.com) ✉ Email: [awara@awaraglobal.com](mailto:awara@awaraglobal.com) ☎ Phone: +61 4022 563 377









## 8. Bukit Bintang to Titiwangsa Lake Garden

**Route Overview:** Bukit Bintang → Lake Loop → Titiwangsa Eye → Café Stop






 **Total Distance:** 5 km |  **Time:** 2 hrs |  **Best Time:** 7 AM or 5 PM

-  **Bukit Bintang Start** – 0 km | Walk or Grab ride
-  **Lake Gardens** – 4 km | Jogging, cycling
-  **Titiwangsa Eye** – 0.5 km | Ferris wheel – Tickets: [Trip.com](https://www.trip.com)
-  **Food Stop:** Park Café – 0.5 km | Relax spot

## 9. Bukit Bintang to Putrajaya Lakeside Walk




**Route Overview:** Bukit Bintang → Putra Mosque → Lakeside Promenade → Seri Wawasan Bridge → Cruise Tasik





 **Total Distance:** 5 km |  **Time:** 3 hrs |  **Best Time:** 5 PM

-  **Start: Bukit Bintang** – 0 km | Train to Putrajaya
-  **Putra Mosque** – 0 km | Pink mosque
-  **Promenade** – 1 km | Scenic walk
-  **Bridge** – 1 km | Iconic spot
-  **Food Stop:** Cruise Dining – Book: [Klook](https://www.klook.com)

## 10. Bukit Bintang to Batu Caves Walk

**Route Overview:** Bukit Bintang → Batu Caves Entrance → Temple Caves → Ramayana Cave

 **Total Distance:** 6 km (incl. cave loop) |  **Time:** 3 hrs |  **Best Time:** 7 AM

-  **Bukit Bintang Start** – 0 km | Train to Batu Caves
-  **Batu Caves Entrance** – 0 km | Giant statue
-  **Temple Caves** – 0.5 km | Sacred site – Entry: [Viator](https://www.viator.com)
-  **Ramayana Cave** – 1 km | Colorful murals

### Disclaimer

The information provided in this travel guide is for general informational purposes only. While we strive to keep the content accurate and up to date, travel conditions, local laws, business operations, and safety guidelines may change without notice. Readers are encouraged to verify all details independently and consult official sources when planning their trip. We are not liable for any loss, injury, or inconvenience sustained by anyone using this guide. Some links in this guide may be affiliate links. This means we may earn a small commission at no extra cost to you if you make a purchase or booking through them — helping us keep creating free content. Thank you for supporting Awara Global – Next Level Adventures! © Awara Global. All rights reserved. No part of this publication may be reproduced, stored, or transmitted in any form or by any means without prior written permission from the publisher.

 Website: [www.awaraglobal.com](https://www.awaraglobal.com)  Email: [awara@awaraglobal.com](mailto:awara@awaraglobal.com)  Phone: +61 4022 563 377

# AWARA GLOBAL THE WANDERER

*Your Guide to Travel & Adventure*

- 🍲 **Food Stop:** Indian Veg Café – 1 km | Local snacks

**Disclaimer:** Some of the links above are affiliate links. If you make a booking or purchase through these links, I may earn a small commission at no extra cost to you. This helps support the creation of more free guides like this. Thank you for your support!

## Enjoy Your Trip!

Powered by Awara Global – Next Level Adventures

### 🌟 Top Travel & Finance Deals You Can't Miss! 🌟

#### 🏠 Accommodation Deals

- [Booking.com](#) — Best hotel rates worldwide
- [Agoda](#) — Asia hotel discounts
- [Hostelworld](#) — Budget hostels & stays

#### 🚗 Car Rentals & Transport

- [DiscoverCars](#) — Compare & save on car hire
- [RentalCars](#) — Trusted global rentals
- [12Go](#) — Book ferries, buses & trains in Asia

#### 🚌 Tours & Activities

- [GetYourGuide](#) — Skip-the-line tickets & tours
- [Viator](#) — Local experiences & day trips
- [Klook](#) — Best deals on activities

#### ✈️ Flights & Packages

- [Expedia](#) — Flights, hotels & bundles

#### 🌐 Travel Insurance

- [VisitorsCoverage](#) — Medical plans worldwide
- [SafetyWing](#) — Nomad-friendly insurance

#### 🔒 VPN & Privacy

- [Surfshark VPN](#) — Secure your connection
- [Incogni Privacy Tool](#) — Protect your data

#### 💰 Finance & Crypto

- [Revolut](#) — Global spending made easy
- [Coinspot](#) — Aussie crypto exchange
- [Swyftx](#) — Easy crypto trading
- [Crypto.com](#) — Crypto wallet & cashback
- [Sharesies](#) — Start investing with small amounts
- [Wise](#) — Cheap international transfers

#### 🔗 Disclaimer

The information provided in this travel guide is for general informational purposes only. While we strive to keep the content accurate and up to date, travel conditions, local laws, business operations, and safety guidelines may change without notice. Readers are encouraged to verify all details independently and consult official sources when planning their trip. We are not liable for any loss, injury, or inconvenience sustained by anyone using this guide. Some links in this guide may be affiliate links. This means we may earn a small commission at no extra cost to you if you make a purchase or booking through them — helping us keep creating free content. Thank you for supporting Awara Global – Next Level Adventures! © Awara Global. All rights reserved. No part of this publication may be reproduced, stored, or transmitted in any form or by any means without prior written permission from the publisher.

# AWARA GLOBAL THE WANDERER

*Your Guide to Travel & Adventure*



## Website & Hosting

- [Hostinger](#) — Affordable website hosting



## Currency Converter

- [XE Currency App](#) — Track currency rates easily






## Subscribe for Travel Inspiration

- [Family Awara YouTube](#) — Family travel adventures



## Disclaimer

The information provided in this travel guide is for general informational purposes only. While we strive to keep the content accurate and up to date, travel conditions, local laws, business operations, and safety guidelines may change without notice. Readers are encouraged to verify all details independently and consult official sources when planning their trip. We are not liable for any loss, injury, or inconvenience sustained by anyone using this guide. Some links in this guide may be affiliate links. This means we may earn a small commission at no extra cost to you if you make a purchase or booking through them — helping us keep creating free content. Thank you for supporting Awara Global – Next Level Adventures! © Awara Global. All rights reserved. No part of this publication may be reproduced, stored, or transmitted in any form or by any means without prior written permission from the publisher.

 Website: [www.awaraglobal.com](http://www.awaraglobal.com)  Email: [awara@awaraglobal.com](mailto:awara@awaraglobal.com)  Phone: +61 4022 563 377