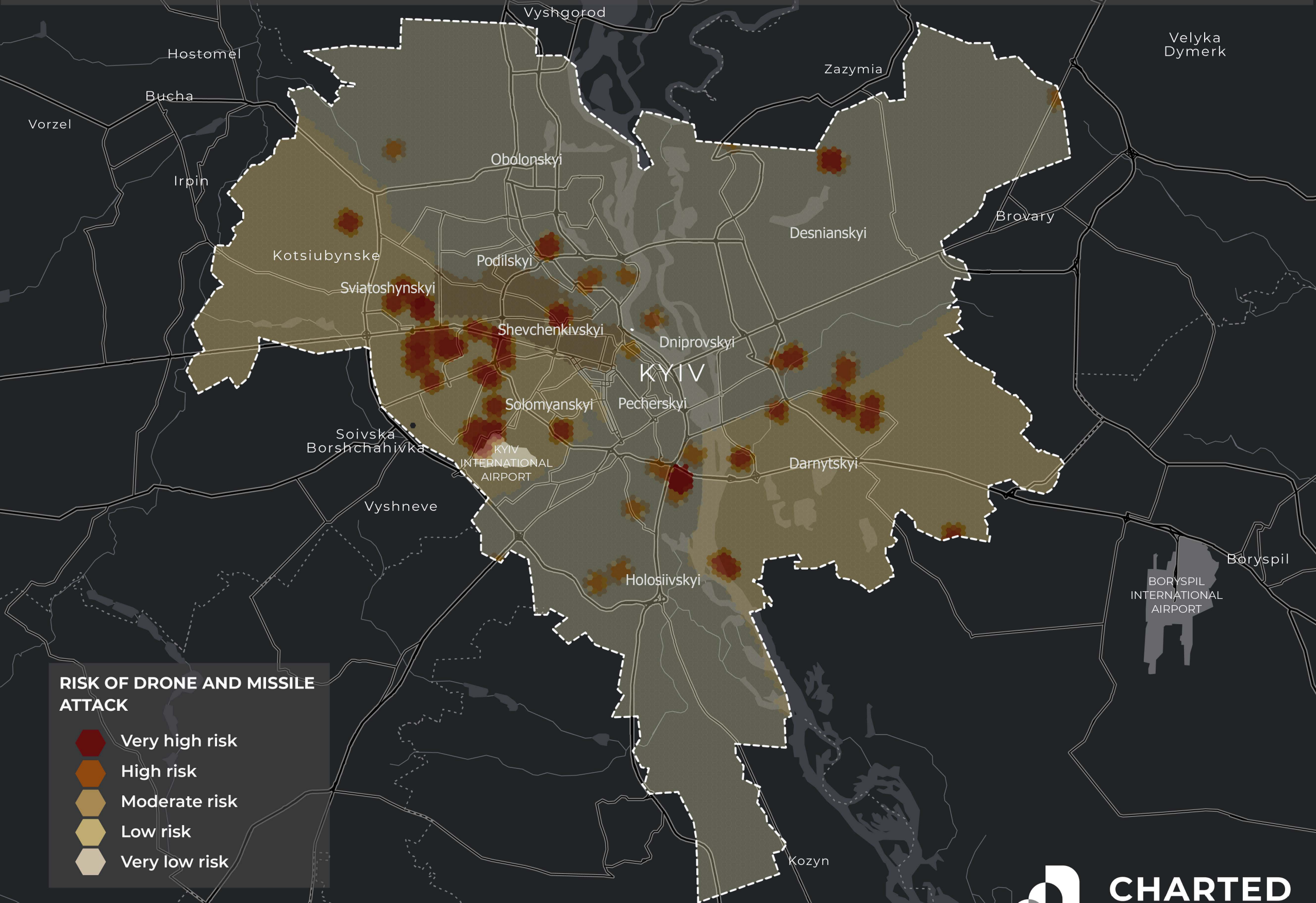


URBAN EXPOSURE TO DRONE AND MISSILE STRIKES IN KYIV

Where populations face the highest exposure to recurrent drone and missile attacks based on conflict data from Apr 2025 – Jan 2026

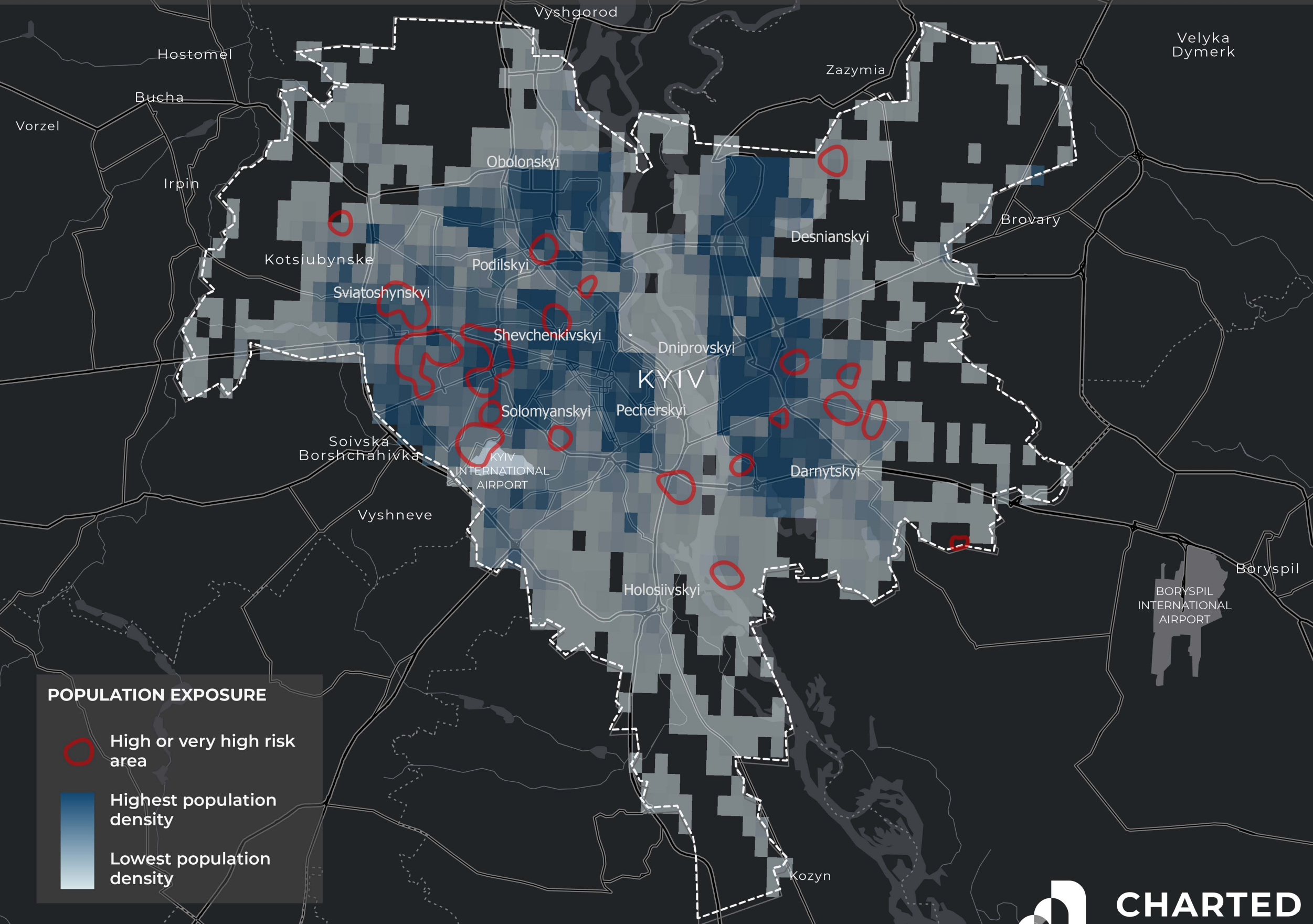


Data sources: NASA FIRMS, ACLED, AMK Mapper (Telegram)






POPULATION EXPOSURE TO DRONE AND MISSILE STRIKES IN KYIV

Population density and exposure to recurrent drone and missile attacks in Kyiv



POPULATION EXPOSURE

-  High or very high risk area
-  Highest population density
-  Lowest population density

