

# Farmer Grower



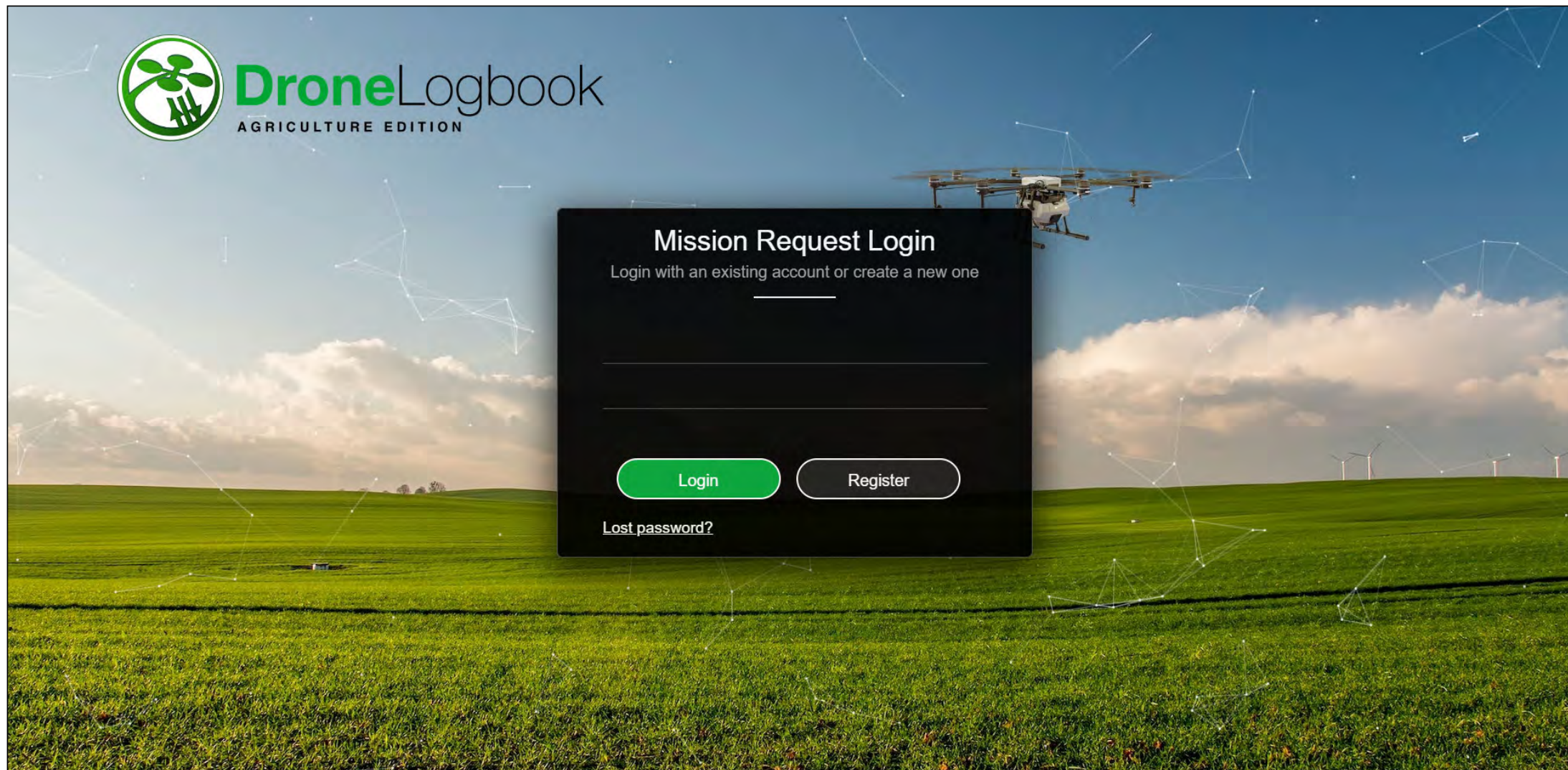
**Drone**Logbook  
AGRICULTURE EDITION

➔ 1 - Who

➔ 2 - Where

➔ 3 - What

# 1 - Who



With the Link the farmer can access the [Mission Request](#) webpage and **Register** or **Login**

# 1 - Who

Streets

Search

World Food

Urban Studio

Prasad

Tactics

R2C

North Park

Los Gallinos

Waterstone Gallery

Bambuzza

PeaR Bakery

The Big Lebowski

Amara

W Burnside St

Quality Bar

Maurice

New Avapara for Youth

Shapes

Use the Drawing tools on the left of the map, to set flight area.

### Profile Overview

Land Owner/Crop Owner

Cooperative/Crop Consultant

Name

Email

Phone

Company Name

City

Postal Code

State

Country

Time Zone

Imperial Unit (Default Metric)

New Password

Confirm New Password

Description

### AG Mission Request

Outline the area you wish to have flown using the tools to the left of the map, and enter below information. This will then be sent to the flight coordinator for review.

Profile Missions Logout

General Applications

Requested Timeframe

Field Name

Mandated Org.

Land Owner

Land Owner Fields

New Field

Reset Flight Area

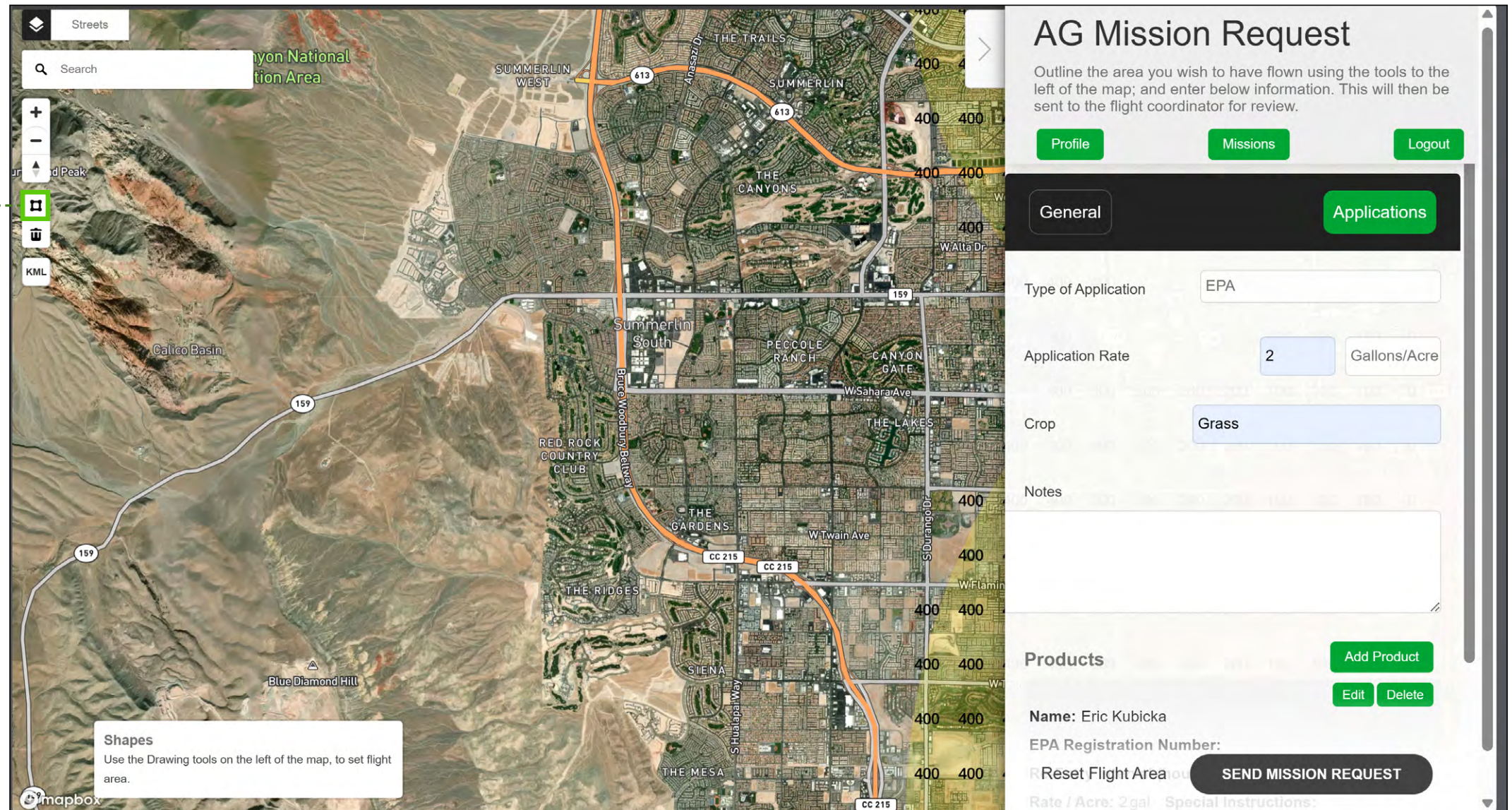
Complete the **Profile Overview** and click the **Save Button**.

\* Blue fields are mandatory.

\*\* Password must contain 8 or more characters and at least 1: Capital, lower case, number and symbol

## 2 - Where

Use the **Polygon Tool** to outline the area of flight



**AG Mission Request**

Outline the area you wish to have flown using the tools to the left of the map; and enter below information. This will then be sent to the flight coordinator for review.

Profile Missions Logout

General Applications

Type of Application: EPA

Application Rate: 2 Gallons/Acre

Crop: Grass

Notes:

Products: Add Product Edit Delete

Name: Eric Kubicka

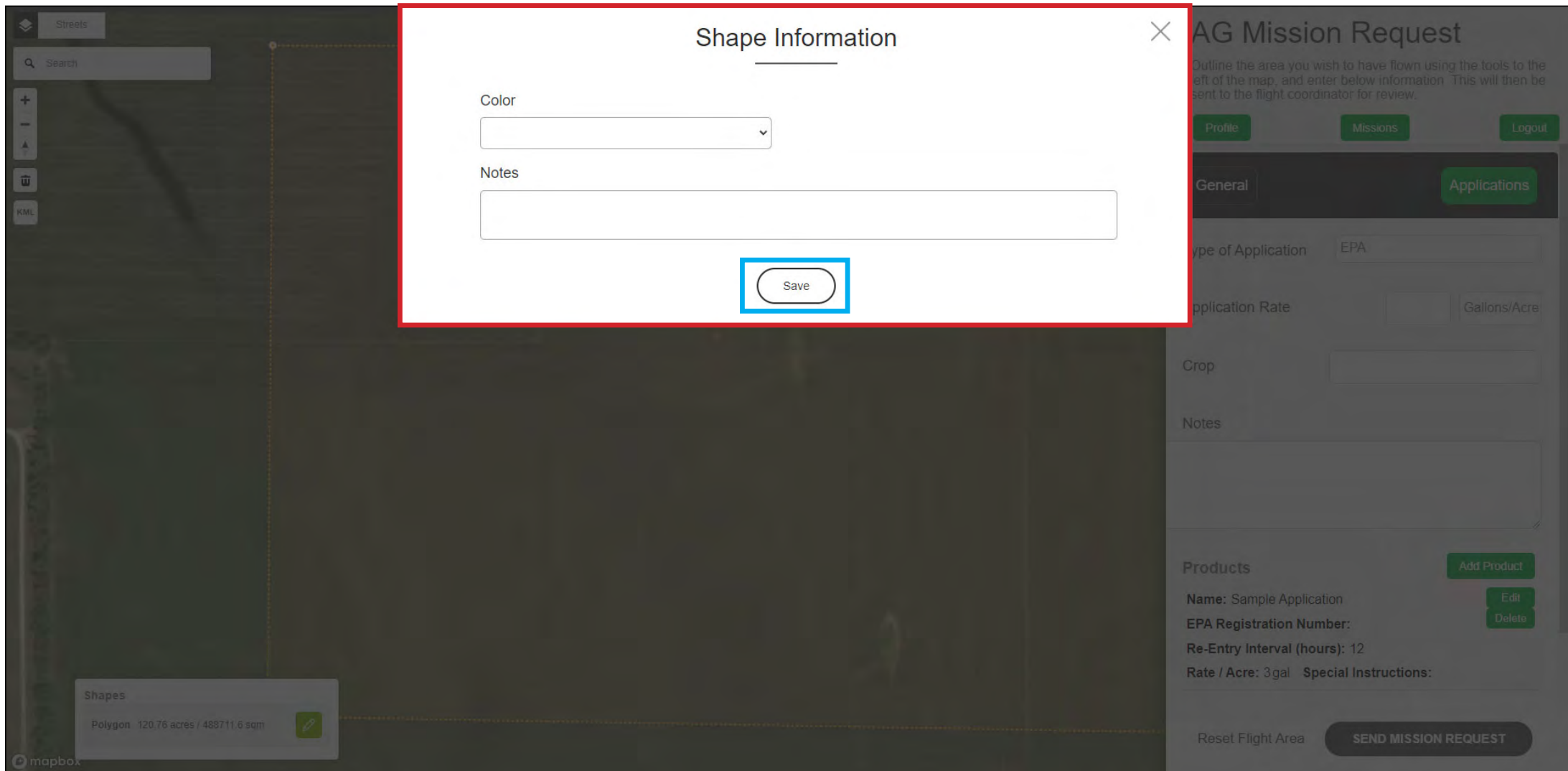
EPA Registration Number:

Reset Flight Area

**SEND MISSION REQUEST**

Rate / Acre: 2 gal Special Instructions:

## 2 - Where

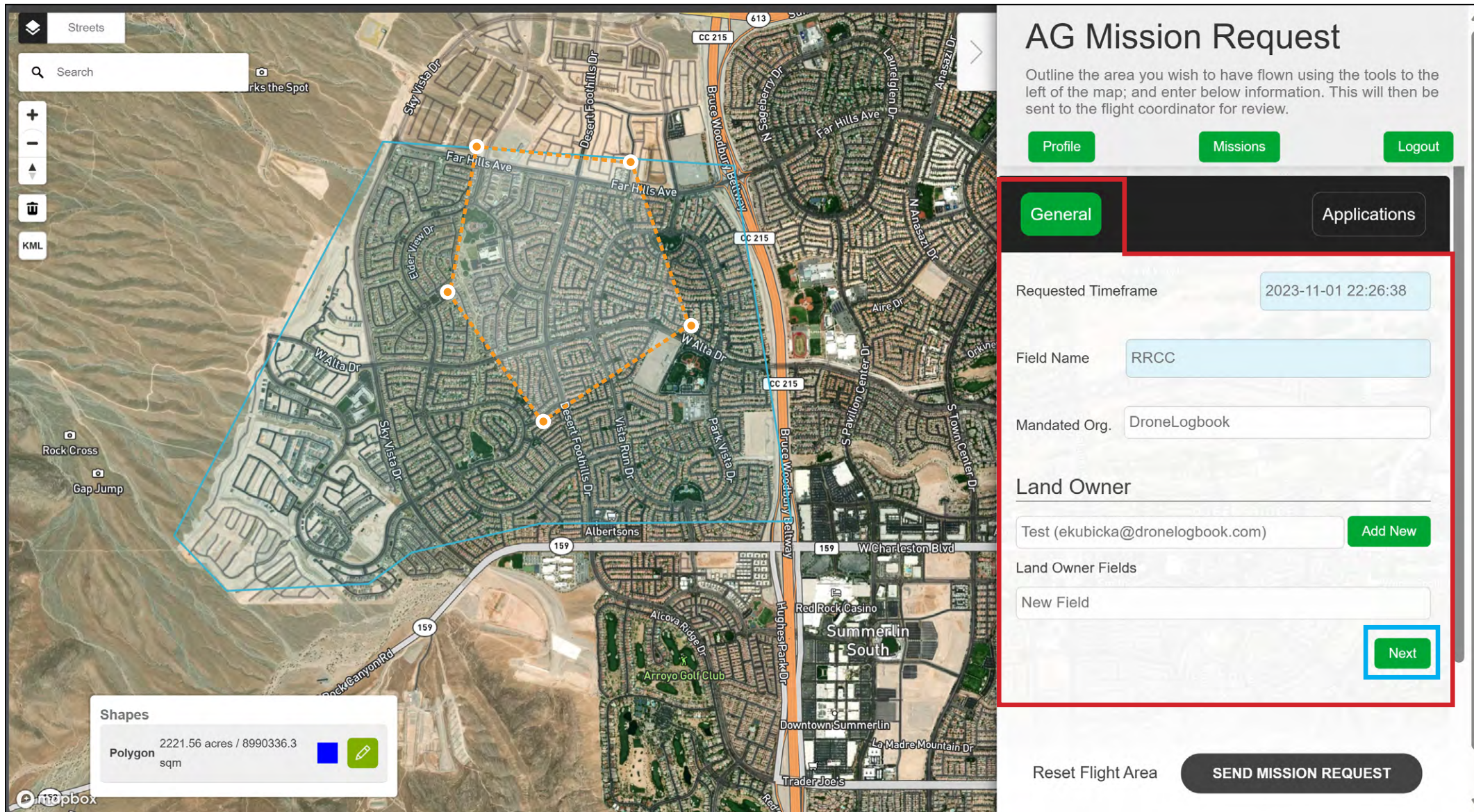


The screenshot displays the DroneLogbook web application interface. A 'Shape Information' modal window is open, centered over a map. The modal contains a 'Color' dropdown menu, a 'Notes' text input field, and a 'Save' button. The background shows a map with a polygon shape and a 'Mission Request' form with various input fields and buttons.

Fill in the **Shape Information** form and click the **Save Button**.

# 3 - What

## AG Mission Request



**AG Mission Request**

Outline the area you wish to have flown using the tools to the left of the map; and enter below information. This will then be sent to the flight coordinator for review.

Profile Missions Logout

**General** Applications

Requested Timeframe: 2023-11-01 22:26:38

Field Name: RRCC

Mandated Org.: DroneLogbook

Land Owner

Test (ekubicka@dronelogbook.com) Add New

Land Owner Fields

New Field

Next

Reset Flight Area SEND MISSION REQUEST

Shapes

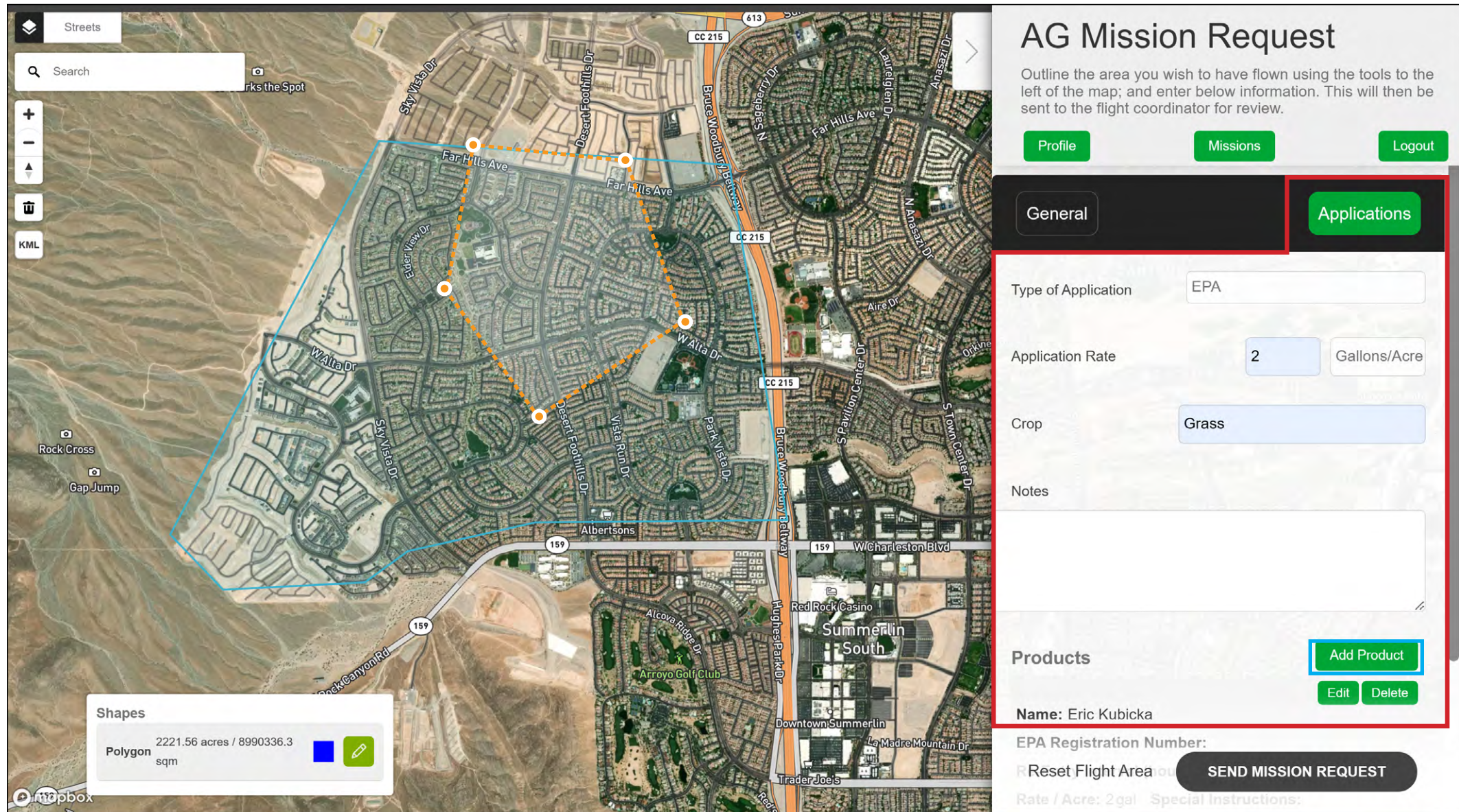
Polygon 2221.56 acres / 8990336.3 sqm

On **General** you can choose an existing or create a New Field and click the **Next button**.

\*Blue fields are mandatory.

# 3 - What

## AG Mission Request



**AG Mission Request**

Outline the area you wish to have flown using the tools to the left of the map; and enter below information. This will then be sent to the flight coordinator for review.

Profile Missions Logout

General Applications

Type of Application: EPA

Application Rate: 2 Gallons/Acre

Crop: Grass

Notes:

Products: Add Product Edit Delete

Name: Eric Kubicka

EPA Registration Number:

Reset Flight Area: SEND MISSION REQUEST

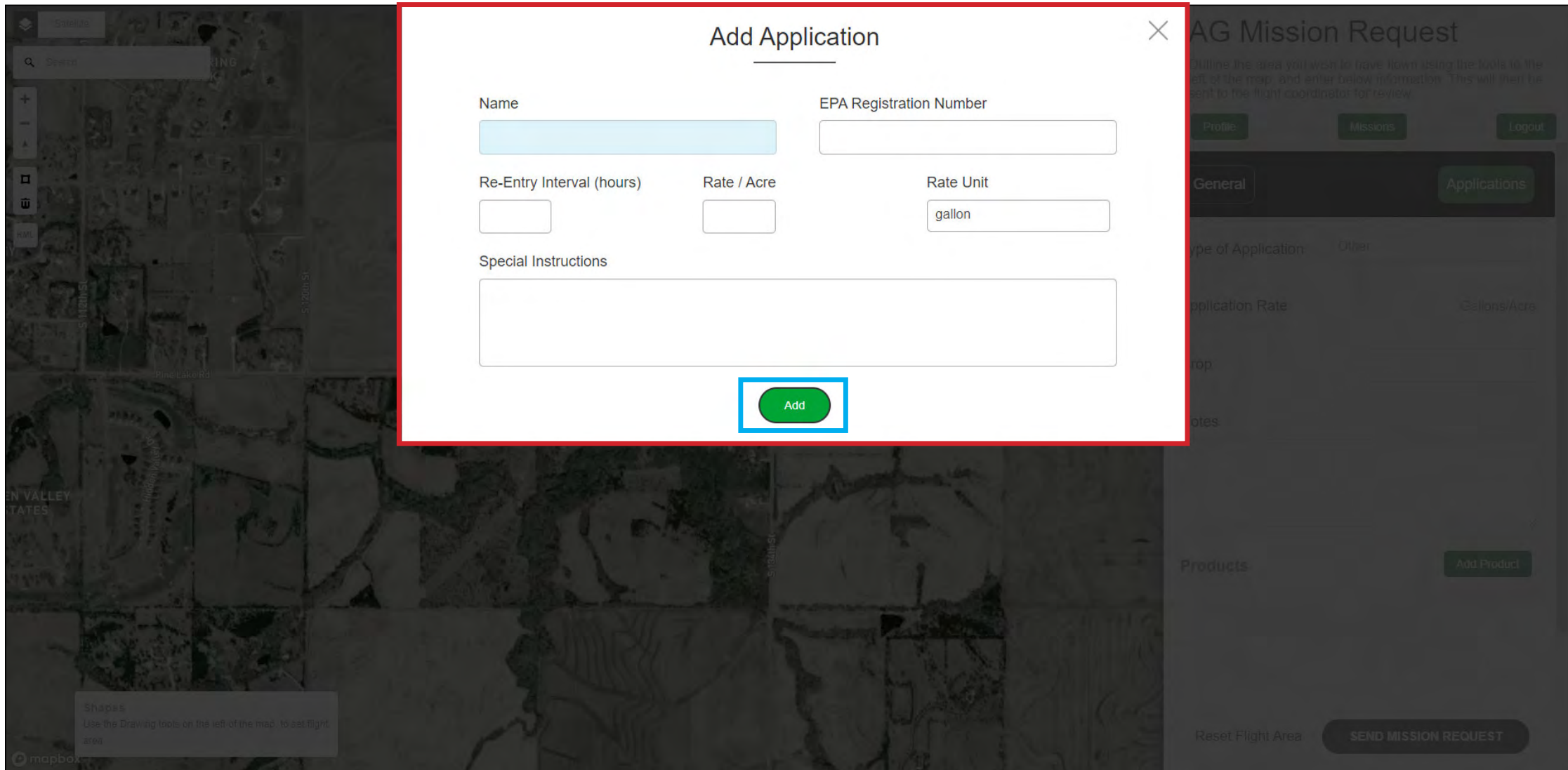
Rate / Acre: 2gal Special Instructions:

On **Applications** you can choose the **Type of Application, Application Rate, Crop** and add **Notes**. Click **Add Product button**.

\*Blue fields are mandatory.

# 3 - What

## AG Mission Request



**Add Application**

Name

EPA Registration Number

Re-Entry Interval (hours)

Rate / Acre

Rate Unit

Special Instructions

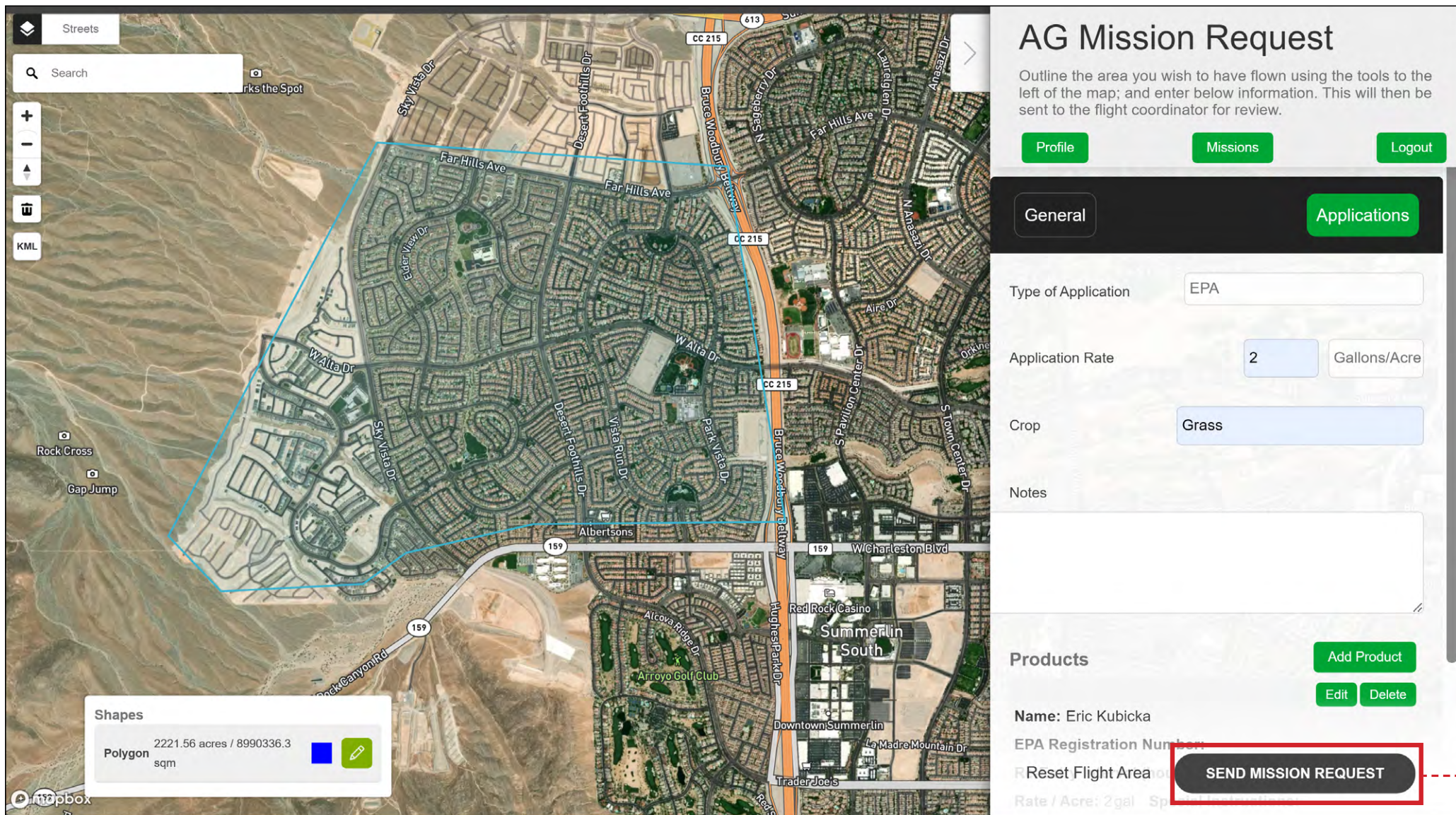
**Add**

Fill in the **Add Application** form and click the **Add button**.

\*Blue fields are mandatory.



# 3 - What



**AG Mission Request**

Outline the area you wish to have flown using the tools to the left of the map; and enter below information. This will then be sent to the flight coordinator for review.

Profile Missions Logout

General Applications

Type of Application: EPA

Application Rate: 2 Gallons/Acre

Crop: Grass

Notes:

Products: Add Product, Edit, Delete

Name: Eric Kubicka

EPA Registration Number:

Reset Flight Area:

Rate / Acre: 2gal Sp

**SEND MISSION REQUEST**

**Request Mission**

Your mission request has been sent. Thank you.

Close

Click **Send Mission Request** and you will get the **Confirmation Popup**.