








VILLAGE OF ALEXANDRIA ZONING MAP

Legend

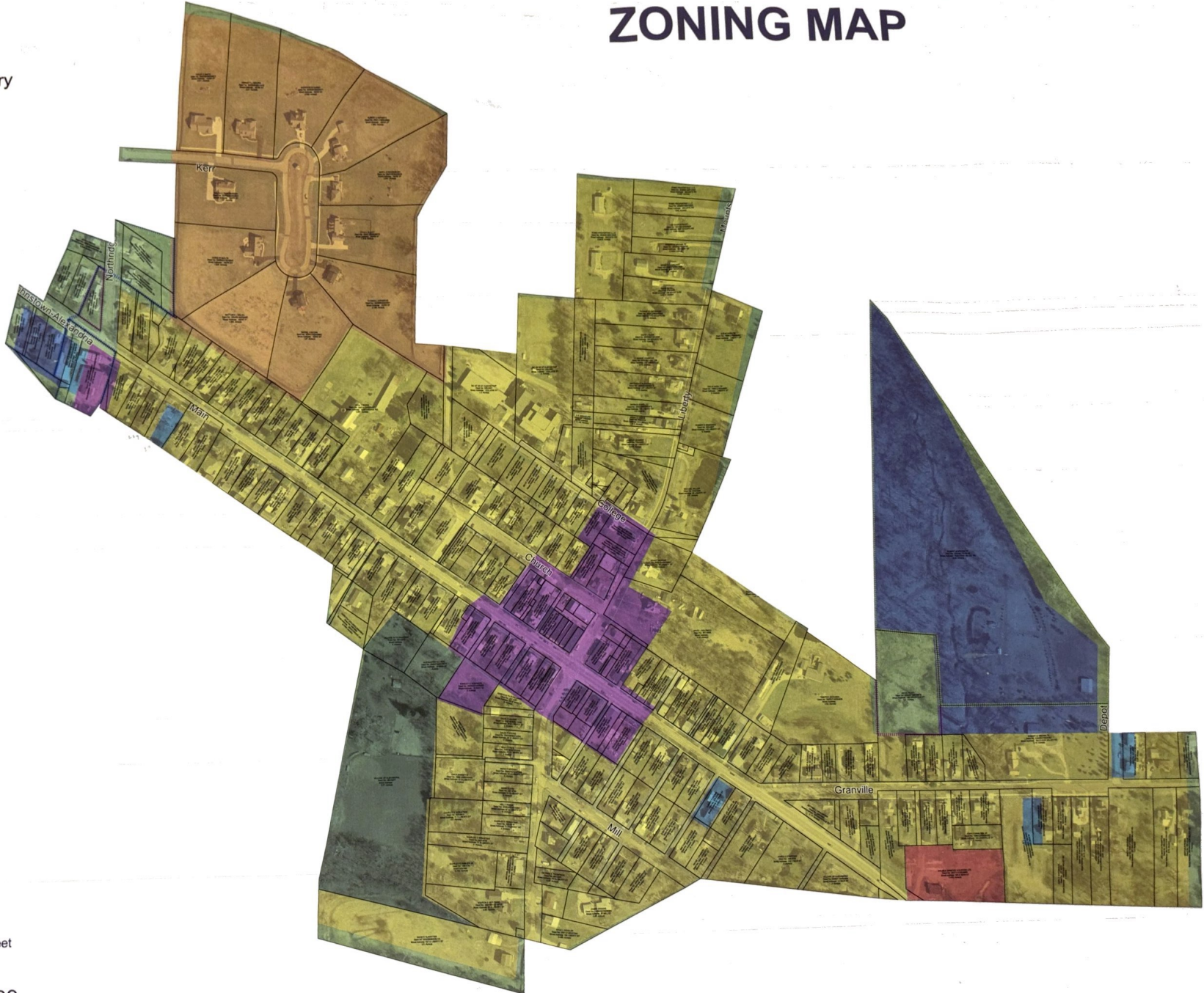
-  Road_ROW
-  Parcels
-  Municipal_Boundary

Annexation Year Approved

-  2005
-  2006
-  2007
-  2008

Zoning District

-  AG
-  CN
-  R-1
-  R-2
-  R-8
-  LB
-  B-2
-  GB



125 0 Feet

PRINTED: APRIL 13, 2009