

# NIAGARA-ON-THE-LAKE

*The Historic Old Town Loop*

<b>4.2 KM</b> DISTANCE	<b>2-3 HRS</b> TIME LOOP	<b>FREE</b> ACCESS COST	<b>SIMCOE PARK</b> STARTING HUB
---------------------------	-----------------------------	----------------------------	------------------------------------

## ESSENTIAL LAUNCH INTEL

### WHEN TO DROP IN

Arrive **before 10:00 AM** to secure easy pacing along pristine historic sidewalks. Alternatively, kick off at **4:00 PM** to catch spectacular lighting reflecting off the Fort Mississauga shoreline elements.

### THE PARKING STRATEGY

Bypass the premium metered zones along Queen Street. Route directly to the **free municipal parking clusters on Byron Street** right next to the park perimeter to ground your tour for zero cost.

### THE TACTICAL CHECKLIST

Lake breezes shift thermal layers rapidly. Pack a light windbreaker, wear structured walking footwear (fort pathways transition to unpaved turf/gravel), and keep a dedicated water flask on hand.

**INTERACTIVE MAP**



[niagaradigest.ca/notl-tour](https://niagaradigest.ca/notl-tour)

Scan via your smartphone camera to deploy live GPS tracking and interactive path synchronization natively on your move.

## THE 10-STOP CORE ROUTE

### 1 SIMCOE PARK BASE

Establish your baseline coordinates in this beautifully canopied historic square. Ideal for cross-checking your map calibration by the central stone wading pool. Impeccable municipal washrooms are active here.

### 2 QUEEN STREET HERITAGE DISTRICT

Stroll down the structural lifeline of the Old Town. Isolate the retail distractions and train your gaze upward; this corridor houses North America's premier cluster of late Georgian and early Victorian structural masonry.

### 3 THE MEMORIAL CLOCK TOWER

Erected in 1920, this towering limestone monument serves as the town's structural centerpiece, honoring local citizens lost on the battlefields of Europe during WWI.

**[INSIDER VIEW TIP]:** Setup your camera frame from the northern corner of Market Street to lock in a perfectly proportioned perspective clean of traffic blockades.

### 4 ST. MARK'S ANGLICAN CHURCH

Step away from the street level into the silent canopy of Ontario's oldest continuously operating parish grounds (c. 1792). The structure served as an emergency field hospital for both British armies and invading forces during the War of 1812.

**[LOOK CLOSER]:** Study the oldest stone grave markers outside—several bear distinct deep indentations and chips from historic combat crossfire.

### 5 THE NIAGARA APOTHECARY

Cross the threshold into an authentic historic practice meticulously frozen in the year 1869. The interior display features pristine original walnut casework, hand-blown chemical crystal, and historical medical ingredients. Admission is free.

### 6 FORT GEORGE NATIONAL HISTORIC SITE

The primary defense bastion of the historic Niagara frontier. This expansive garrison layout is where local military conflict becomes tangible, showcasing earthwork ramparts, log blockhouses, and active preservation squads.

**[INSIDER TIMING STRATEGY]:** Program your approach to sync with the top of the hour. This is when the living-history squad deploys active black-powder artillery line operations.



LIVE FIELD ARTILLERY DISPLAY — FORT GEORGE HISTORIC OUTPOST

## 7 NAVY HALL

Descend the grassy embankment to the water line. This unassuming wooden complex marks the literal structural birthplace of the governance of Upper Canada, functioning as an vital naval cache and early legislative assembly base.

## 8 QUEEN'S ROYAL PARK & GAZEBO

The tranquil boundary where the mouth of the Niagara River voids into Lake Ontario. Features uninterrupted vistas crossing the international boundary line straight to the stone walls of Old Fort Niagara on the New York coast.

**[FOOD HIGHLIGHT]:** Avoid high-priced sit-down dining spots mid-hike. Pick up fresh local pastry or artisanal gelato from the Queen Street market strip and claim a premium park bench right along the water edge.

## 9 PILLAR & POST HERITAGE POCKET




Pivot inland to navigate away from common tourist foot traffic. This tree-lined residential district provides an immaculate showcase of authentic Niagara landscaping, private traditional gardens, and classic brick pavement avenues.

## 10 FORT MISSISSAUGA EARTHWORKS

Conclude your loop at this wild, visceral coastal fortress anchored on the absolute margin of the historic common golf green. The central brick tower rising out of the star-shaped earthen ramparts stands unique in North American military design.

**[THE CLOSING TRACK]:** Take the shoreline track looping behind the fortress walls for a serene, sweeping view over Lake Ontario—the most reflective spot in the region.

## QUICK-REFERENCE MATRIX

 <b>PUBLIC RESTROOMS</b> <ul style="list-style-type: none"><li>• Simcoe Park (Main Hub)</li><li>• Fort George Depot</li><li>• Queen's Royal Park (Lakeside)</li></ul>	 <b>PHOTO PLATFORMS</b> <ul style="list-style-type: none"><li>• Clock Tower (Market St Corner)</li><li>• Fort George Artillery Line</li><li>• Queen's Royal Gazebo Frame</li><li>• Fort Mississauga Loop</li></ul>	 <b>PACK CHECKLIST</b> <ul style="list-style-type: none"><li>• Flexible, layered clothing</li><li>• Flat, structured footwear</li><li>• Fresh drinking water supply</li></ul>
--	---	--

## LOVED THIS LOOP? UNLOCK THE ENTIRE REGION.

Most visitors merely skim the main street of NOTL or the brink of the Falls and depart, completely missing the hidden identity of our home. Gain access to the full **NiagaraDigest Visitor Compendium**—an authoritative, 15-chapter master digital roadmap across all 12 local municipalities, built purely by regional locals.

[CLAIM THE COMPLETE 2026 GUIDEBOOK](#)