












SAN ANTONIO JAGUAR CLUB's 37th ANNUAL RALLYE TO LUCKENBACH
April 2026 GENERAL INSTRUCTIONS

1. **THIS RALLYE IS NOT A RACE.** No instructions shall be construed as directing anyone to disobey law enforcement, posted signs, speed limits, or warning signs. The goal is to arrive at the ideal driving time at indicated average speeds to the second, no earlier or no later.
2. Rallye length is approximately 90 miles total, and will take under 3 hours to complete.
3. **NO DRINKING ALCOHOLIC BEVERAGES AND DRIVING. RECKLESS DRIVING, TRAFFIC ACCIDENTS, OR ALCOHOL ARE CAUSE FOR DISQUALIFICATION, AND NO REFUND.**
4. Add a number of minutes equivalent to your car number to the time of 12:30PM to get your car's start time for Stage 1. Cars leave at 1 minute intervals. Car 1 leaves at 12:31PM ideally.
5. **Your start time for stages 2 will be 10 minutes, and stages 3 and 4 will be Five (5) minutes of rest from your actual arrival time from the prior stage, NOT from your ideal arrival time.**
6. Average speeds are to be maintained through successive route instructions until changed by a subsequent (CAS) route instruction, or a posted road sign. Average speeds are intended to be below posted limits and take road conditions, stops, turns, and traffic into account.
7. 10 Mile odometer check that compares your odometer to event route instructions is unstaffed.
8. A three (3) minute stop for any speedometer correction factor calculations is provided during Stage 1 after the 10 mile odometer check interval. You may take it at any point of your choosing.
9. There is no fuel, but there are restrooms at checkpoints 1 & 2. Drinks are available at checkpoint 1.
10. All stage starts are unregulated, except Stage 1. No indication of start time will be provided at subsequent stages. No penalty for early start on any stage. Reduced rest periods between stages may be used to allow for compensation due to traffic, need for fuel, etc.
11. Checkpoints will be OPEN. Cars are asked to please not stop, rather to please pass by the cone, as other cars may be following. There may be unmarked, passage checkpoints used in this rallye.
12. The Finish line for each stage is a line whose location is defined by an orange traffic cone and a line running perpendicular to competitor path past the cone.
13. No stopping within visible sight of the checkpoint is permitted. The first full, non traffic, or signal, stop your vehicle comes to in sight of the checkpoint worker will be recorded as the arrival time.
14. Prior stage ideal and your actual arrival time will be provided atop the next set of route instructions, obtained from the checkpoint worker.
15. Scoring is based on the absolute value of deviation of your elapsed time from ideal time in seconds, totaled for all stages. In the event scoring irregularities occur due to unforeseen events, such as train crossings, accidents, or unexpected traffic or road construction, the Rallymaster may provide time allowances to affected participants, or delete a stage from the scoring entirely. No less than three stages shall be utilized for determining the JCNA winners.
16. Maximum penalty points assessed per checkpoint will be five (5) minutes (300 seconds).
17. Timepieces used for stages are radio controlled quartz clocks. They will be checked, and displayed upon request, at the end of the rallye to ensure relative calibration.
18. Volunteer checkpoint workers cannot provide information on relative positions during the rallye.
19. The Rallye route is on paved roads, some very NARROW with DIPS, cattle guards, livestock, and wild animals. Please be careful and use caution in these areas. NOT ALL ARE LISTED.
20. Follow the existing road. If a road curves or turns, and another road continues straight, follow the same unnamed, named, or numbered road, street, or highway or in other words, Keep going, unless route instructions (RI's) direct you to turn off the pre-existing road.
21. Any ties for overall event results will be broken using the lowest single stage deviation score.
22. Results will be used for JCNA class T2 rally scoring regardless of ties, as JCNA permits ties.
23. Winners of Stray Cat Award must be present at award presentations in Luckenbach to take the trophy home. Largest raw deviation without the 300 point limit to get to Luckenbach is Stray Cat winner.
24. ABBREVIATIONS:
 - a. CAS – Change Average Speed at this RI to miles per hour speed shown in the far right column
 - b. RI – Route Instruction

SAN ANTONIO JAGUAR CLUB
37TH ANNUAL RALLYE TO LUCKENBACH – 2026
ROUTE INSTRUCTIONS

CAR No. _____

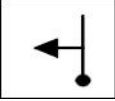












Arrival Time: ____:____:____

RI No.	Ideal Elapsed Time (MM:SS)	Mileage	Figure	Instruction	Ideal MPH
STAGE ONE					
1.	0:00:00	0.00		You are on Pecan Street in front of the US Post Office. Proceed straight ahead on starter's instruction. Time and distance begin at his instruction.	6
2.	0:00:12	0.02		CAS and turn Left on TX 163 (4th Street) by the Old 300 BBQ.	25
3.	0:00:36	0.19		Proceed straight across the Blanco River.	25
4.	0:01:01	0.37		CAS at Speed Limit Sign.	36
5.	0:01:19	0.55		Proceed straight at junction with Texas Loop 165 on Left.	36
6.	0:01:34	0.70		CAS and turn Right on Blanco Ave. Low average speed to compensate for time at US 281 traffic light ahead.	15
7.	0:02:58	1.05		CAS and turn right at stop light on US 281 North.	30
8.	0:03:50	1.49		CAS and turn ACUTE Left onto Park Road 23 almost immediately after crossing back over the Blanco River (sign on right.)	20
9.	0:04:29	1.71		Street name changes to Fulcher after a bend to the right.	20
10.	0:05:12	1.95		Street name changes to River Run after it crosses intersection with Mesquite St.	20
11.	0:05:22	2.01		Continue straight on River Run at Stop sign with Kendalia Road.	20
12.	0:06:44	2.47		DIP Unmarked	20
13.	0:07:36	2.76		CAS and turn Left at T intersection with FM1623.	54
14.	0:08:41	3.74		Pass South Texas Austin-Healey Club Highway Cleanup Zone start sign.	54

SAN ANTONIO JAGUAR CLUB
37TH ANNUAL RALLYE TO LUCKENBACH – 2026
ROUTE INSTRUCTIONS

CAR No. _____

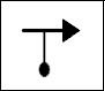



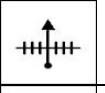
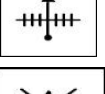
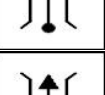
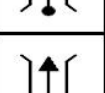
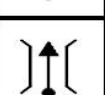

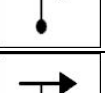
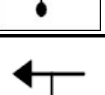
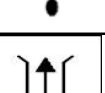
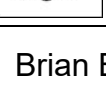
Arrival Time: _____ : _____ :

RI No.	Ideal Elapsed Time (MM:SS)	Mileage	Figure	Instruction	Ideal MPH
15.	0:10:01	4.95		CAS and turn Left on Trainer Wuest Rd (Blanco County 103).	29
16.	0:12:54	6.35		Cattle Guard	29
17.	0:14:06	6.93		Cattle Guard	29
18.	0:16:43	8.20		DIP	29
19.	0:19:50	9.71		CAS and turn acute Right at T intersection Stop sign with Blanco-Kendalia Rd.	33
20.	0:23:48	10.25		10 mile odometer check at road sign: ROADWAY SUBJECT TO FLOODING. THREE (3) MINUTE PAUSE ANYWHERE ALONG ROUTE FROM HERE FOR SPEEDOMETER CORRECTION.	33
21.	0:25:42	11.30		DIP	33
22.	0:30:19	13.84		Continue straight at intersection with Little Blanco Road on the left.	33
23.	0:32:25	15.00		CAS at Speed Limit Sign.	35
24.	0:34:07	16.00		DIP Unmarked	35
25.	0:38:31	18.57		CAS and turn slight Right at Stop sign to cross intersection and turn onto Old Blanco Rd.	29
26.	0:42:30	20.50		CAS and turn left at T intersection with FM 473, heading east.	56
27.	0:44:19	22.20		CAS at speed limit sign.	41
28.	0:44:23	22.25		CAS and almost immediately turn slight Right onto Martin St. as you enter Kendalia.	18
29.	0:44:47	22.37		Look for orange cone on the left as you near the Kendalia Store parking lot, marking end of Stage 1. Please continue past cone and park. Return to get logged arrival time and next stage route instructions.	18

SAN ANTONIO JAGUAR CLUB
37TH ANNUAL RALLYE TO LUCKENBACH – 2026
ROUTE INSTRUCTIONS

CAR No. _____

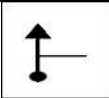
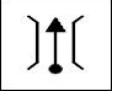
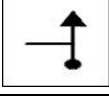
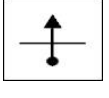
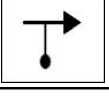
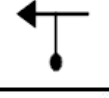


Arrival Time: _____ : _____ :

RI No.	Ideal Elapsed Time (MM:SS)	Mileage	Figure	Instruction	Ideal MPH
STAGE TWO (Stg 1 Ideal = 0:44:47)					
31	0:00:00	0.00		Time and distance for Stage 2 begin when you leave the Kendalia Store parking lot. CAS and turn Right on FM 473 heading east.	10
32	0:00:14	0.04		CAS and turn left almost immediately on Arthur St.	21
33	0:00:43	0.21		CAS and turn Left on Crabapple Road at Stop Sign	39
34	0:03:06	1.76		Turn slight Left at intersection with Old Blanco Rd to stay on Crabapple Road.	39
35	0:04:14	2.50		Fallen Rocks on right	39
36	0:08:00	4.95		CAS before Cattle Guard (Narrow)	24
37	0:09:09	5.41		Cattle Guard	24
38	0:09:24	5.51		Narrow bridge	24
39	0:10:36	5.99		CAS after Narrow bridge	35
40	0:13:39	7.77		DIP Unmarked	35
41	0:15:08	8.64		DIP Unmarked	35
42	0:18:10	10.41		CAS as road narrows approaching Blanco River.	24
43	0:18:20	10.48		CAS and turn Right at Tee after you cross over the river.	8
44	0:19:18	10.61		CAS and turn right on River Road at Stop sign at top of hill.	43
45	0:20:03	11.15		CAS and turn Left at T intersection Stop sign with FM1623.	55
46	0:21:37	12.60		Continue straight at Big Creek Low Water Crossing sign.	55

SAN ANTONIO JAGUAR CLUB
37TH ANNUAL RALLYE TO LUCKENBACH – 2026
ROUTE INSTRUCTIONS

CAR No. _____

Arrival Time: _____ : _____ :
















RI No.	Ideal Elapsed Time (MM:SS)	Mileage	Figure	Instruction	Ideal MPH
47	0:28:59	19.36		Continue straight at intersection with Hye Albert Rd. on the right.	55
48	0:30:18	20.58		Continue straight at bridge over Williams Creek.	55
49	0:33:46	23.77		Continue straight at Upper Albert Rd.	55
50	0:35:39	25.50		CAS as you approach US 290.	35
51	0:36:19	25.89		USE CAUTION AS CROSSING TRAFFIC AT 70 MPH DOES NOT STOP OR SLOW DOWN! CAS and continue straight across US281 to Elberta St.	22
52	0:36:30	25.96		Bear Right at Tee near Burg's Corner.	22
53	0:36:51	26.09		CAS and turn Left at T intersection onto TX Ranch Road 1.	24
54	0:37:03	26.17		CAS and turn slight right into Stonewall Safety Rest Area.	10
55	0:37:13	26.20		Look for orange cone at a picnic table near the entry to the rest area, marking the end of Stage 2. Please continue past cone and park. Please return to get logged arrival time and next stage route instructions.	10
56	0:42:13	26.20		Five (5) minute rest period. There is no restroom at Checkpoint 3. You will exit for Stage 3 by driving through the Rest Area and turning right on Ranch Road 1.	

NOTES/CALCULATIONS

SAN ANTONIO JAGUAR CLUB
37TH ANNUAL RALLYE TO LUCKENBACH – 2026
ROUTE INSTRUCTIONS

CAR No. _____








Arrival Time: _____ : _____ :

RI No.	Ideal Elapsed Time (MM:SS)	Mileage	Figure	Instruction	Ideal MPH
STAGE THREE (Stg 2 Ideal = 0:37:13)					
57	0:00:00	0.00		Time and distance measurements begin when you turn right on Ranch Road 1 exiting the Stonewall Safety Rest Area.	31
58	0:00:38	0.33		CAS and turn Right on FM 1623 North.	50
59	0:04:14	3.33		CAS and turn Left at T intersection on FM 2721, heading west.	52
60	0:06:16	5.10		CAS and turn Right on Klein-Ahrens Road.	30
61	0:11:28	7.70		Cattle Guard	30
62	0:12:36	8.27		Cattle Guard	30
63	0:13:09	8.55		Cattle Guard	30
64	0:14:09	9.05		Continue straight at intersection at Yield sign with N Grape Creek Rd. Road name changes to N Grape Creek Rd.	30
65	0:15:03	9.50		Turn Right at intersection with Wahrmund-Ahrens Rd.	30
66	0:15:10	9.56		Cattle Guard	30
67	0:15:55	9.94		Cattle Guard	30
68	0:16:35	10.28		CAS before Cattle Guard	25
69	0:17:38	10.72		DIP	25
70	0:17:48	10.79		Cattle Guard	25
71	0:18:55	11.26		Cattle Guard	25

**SAN ANTONIO JAGUAR CLUB
37TH ANNUAL RALLYE TO LUCKENBACH – 2026
ROUTE INSTRUCTIONS**

CAR No. _____

Arrival Time: _____ : _____ :















RI No.	Ideal Elapsed Time (MM:SS)	Mileage	Figure	Instruction	Ideal MPH
72	0:21:00	12.13		Cattle Guard	25
73	0:23:48	13.30		CAS and once past the Cattle Guard, bear Right at Tee near intersection with FM 1631.	10
74	0:23:55	13.32		CAS and turn Right on FM 1631.	48
75	0:24:19	13.65		Turn Left at T intersection Stop sign onto TX FM 1323.	48
76	0:24:29	13.79		CAS at speed limit sign.	52
77	0:28:16	17.07		CAS and turn Left to stay on FM 1323. Continuing straight will take you on Willow City Loop.	28
78	0:28:41	17.27		CAS and turn Right after passing Willow City Fire & EMS into Old Willow City School house.	10
79	0:28:51	17.30		Look for orange cone marking Checkpoint #3 at the Old Willow City School. Continue past cone and park. Please return to checkpoint to get your arrival time and the next set of route instructions.	10
80	0:33:51	17.30		Five (5) minute break at this location.	

NOTES/CALCULATIONS

SAN ANTONIO JAGUAR CLUB
37TH ANNUAL RALLYE TO LUCKENBACH – 2026
ROUTE INSTRUCTIONS

CAR No. _____

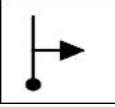

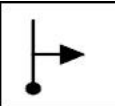
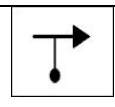
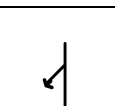

Arrival Time: ____:____:____

RI No.	Ideal Elapsed Time (MM:SS)	Mileage	Figure	Instruction	Ideal MPH
				STAGE FOUR (Stg 3 Ideal = 0:28:51)	
81	0:00:00	0.00		Time and distance measurements begin when you turn Left on FM 1323. CAS and turn left out of the Old Willow City School on FM 1323.	23
82	0:00:29	0.19		Turn right at T intersection to remain on FM 1323.	23
83	0:00:58	0.38		CAS and turn slight Right at fork on Old Willow Road.	25
84	0:01:25	0.57		DIP	25
85	0:02:54	1.19		DIP	25
86	0:03:57	1.63		Narrow bridge and DIP	25
87	0:04:37	1.91		Turn Right to stay on Old Willow Road. Going straight is a private road.	25
88	0:08:57	3.72		DIP and Narrow Bridge	25
89	0:09:25	3.92		CAS and turn Left on TX 16 heading south.	62
90	0:14:18	8.98		CAS and turn left on Knopp School Rd.	40
91	0:15:16	9.63		Cattle Guard	40
92	0:15:49	10.00		Cattle Guard	40
93	0:18:48	11.99		CAS and turn Left at T intersection Stop sign on TX 1631 heading east.	58
94	0:20:59	14.11		Continue straight and road turns into TX 2721 when TX 1631 turns to the left.	58

**SAN ANTONIO JAGUAR CLUB
37TH ANNUAL RALLYE TO LUCKENBACH – 2026
ROUTE INSTRUCTIONS**

CAR No. _____

Arrival Time: _____ : _____ :

RI No.	Ideal Elapsed Time (MM:SS)	Mileage	Figure	Instruction	Ideal MPH
95	0:21:10	14.29		CAS and turn Right on Jung Road.	40
96	0:28:43	19.33		USE CAUTION AS CROSSING TRAFFIC AT 70 MPH DOES NOT STOP OR SLOW DOWN! CAS and turn Left on US 290, heading east at Stop sign.	42
97	0:28:59	19.52		Turn Right on Luckenbach Road.	42
98	0:34:29	23.37		CAS and turn Right on FM 1376 at T intersection Stop sign, heading north.	22
99	0:35:08	23.61		Continue straight past Luckenbach parking entrance marked by an old pickup. CAS and make acute Left turn at the second entrance to Luckenbach Town Loop.	16
100	0:36:29	23.97		Continue straight past parking lot entrances and look for orange cone marking Checkpoint 4 and the end of the rally. Continue past cone, park in area behind the rope to the right at the end of the short handicapped parking area.	16
				Please enjoy a cold beverage and some music while rallye is scored. By 45 minutes after arrival of the last car, trophy presentations based on PRELIMINARY RESULTS will be made by the Hondo statue in front of the former Post Office.	

Stage	Ideal Time	Length, miles	Break	Checkpoint Location
1	0:44:47	22.37	0:10:00	Kendalia Café and General Store, Kendalia, Texas
2	0:37:13	26.20	0:05:00	Stonewall Safety Rest Area, Stonewall, Texas
3	0:28:51	17.30	0:05:00	Old Willow City School, Willow City, Texas